







Neighbourhood	This neighbourhood includes ...	DNS Score*	Strategic Objectives**		Actions**	
	Alvington Manor View, Arthur Moody Drive, Chapel Close, Gunville Road, Carisbrooke High Street, Pineview Drive and Spring Walk.	69%	Active Communities Work with the Island Play Partnership to make sure that the new Play Ranger resource is used effectively. Examine opportunities for creative arts projects.	Residents' Voice Promote communities where everyone works together, through the development of Neighbourhood Housing Groups and neighbourhood events. Continue to promote involvement opportunities, especially for hard to reach groups.	Look at costs for window cleaning in communal blocks, and consult with residents. Look at developing a play area in Gunville and seek funding in Year 2 of the Play Builder programme. Pineview Drive garages are in poor condition: investigate ways they could be improved. Investigate ways to improve Gunville Crescent. Work with residents to improve parking in this neighbourhood.	Consultation due to begin in August 2009 December 2009 March 2010 March 2010 March 2010
	Albany Road, Hookes Way and Redver Gardens.	73%	Active Communities Work with the Island Play Partnership to make sure that the new Play Ranger resource is used effectively. Conduct full consultation and oversee redevelopment of play spaces as part of the Play Builder programme. Develop a Youth and Play Strategy and action plan to improve the quality of play provision. Examine opportunities for creative arts projects.	Residents' Voice Promote communities where everyone works together, through the development of Neighbourhood Housing Groups and neighbourhood events. Continue to promote involvement opportunities, especially for hard to reach groups. Sustainable Neighbourhoods Review the caretaking service.	Look at costs for window cleaning in communal blocks, and consult with residents. Continue to apply pressure to the Isle of Wight Council Highways Department to resolve residents' parking issues. Upgrade the communal lighting in Hookes Way fats, using low energy units. Look at ways to provide recycling facilities, and consult with residents. Hookes Way: consult with tenants about bin facilities. Consult with residents on how the Hookes Way play area can be improved.	Consultation due to begin in August 2009 August 2009 September 2009 October 2009 October 2009 March 2010
	Chandler Close, Collingwood Road, Field Court, Linden Road, Meadow Green, Melbourne Street, Nelson Road, Quarryside, Trafalgar Road, West View, Whitepit Lane, Winston Road and Woodbine Close.	63%	Active Communities Work with the Island Play Partnership to make sure that the new Play Ranger resource is used effectively. Consult with residents and improve play spaces as part of the Play Builder programme. Develop a Youth and Play Strategy and action plan to improve the quality of play provision. Examine opportunities for creative arts projects.	Residents' Voice Promote communities where everyone works together, through the development of Neighbourhood Housing Groups and neighbourhood events. Continue to promote involvement opportunities, especially for hard to reach groups. Sustainable Neighbourhoods Review the caretaking service.	Look at costs for window cleaning in communal blocks, and consult with residents. Nelson Road play area: investigate putting in a new lamp post. Continue to work with new Woodbine Close Tenants' and Residents' Association and help them solve ongoing maintenance issues. Work with residents to find out how they would like to improve the Nelson Road play area. Work with Isle of Wight Council and other local groups to help improve the Nine Acres playing field.	Consultation due to begin in August 2009 September 2009 September 2009 March 2010 March 2010
	Ash Road, Barton Road, Beatrice Terrace, Bellmeade Lane, Berry Close, Blackberry Close, Chichester Walk, Chiverton Walk, Cross Lane, Downsview Road, Furlongs, Garden Way, Greenways, Grove Close, Highfield Road, Home Meade, Howard Close, John Street, Manor Crescent, Meadowside, Oak Road, Pan Close, Pan Lane, Powell House, Robin Hood Street, Royal Exchange, Russell House, School Lane, Staplers Road, Tinkers Hill and Wallace Court.	78%	Active Communities Remodel Wallace Court to provide appropriate accommodation for older people. Extend the scope and reach of sheltered schemes to become hubs for older people's services and activities. Work with the Island Play Partnership to make sure that the new Play Ranger resource is used effectively. Develop a Youth and Play Strategy and action plan to improve the quality of play provision. Examine opportunities for creative arts projects. Deliver the next phase of Growing Spaces.	Residents' Voice Promote communities where everyone works together, through the development of Neighbourhood Housing Groups and neighbourhood events. Continue to promote involvement opportunities, especially for hard to reach groups. Sustainable Neighbourhoods Review the caretaking service.	Look at costs for window cleaning in communal blocks, and consult with residents. Take steps to recruit a tenant representative for this area. Consult with residents about how we could provide recycling facilities. Look at ways to improve the garage area in Manor Crescent by providing better lighting and resurfacing. Investigate ways to improve the open areas. Work with Pan Neighbourhood Partnership to help raise the profile of Pan.	Consultation due to begin in August 2009 September 2009 October 2009 December 2009 March 2010 March 2010

* The Decent Neighbourhood Standard (DNS) Score tells you about the quality of the neighbourhood. It is based on information from our walkabouts, levels of repairs, resident satisfaction, property turnover, levels of anti-social behaviour, general neighbourhood tidiness, and other amenities in the area such as shops, local facilities and transport links.

** Please note that these are DRAFT Neighbourhood Action Plans. For your chance to talk to us about your area, please see 'Mini Neighbourhood Events' overleaf. Our thanks to Martin Wilkins (nos. 4, 5 and 8) and Malcolm Taylor (no. 1) for providing photos for this document.



1

5

2

6

3

7

4

8